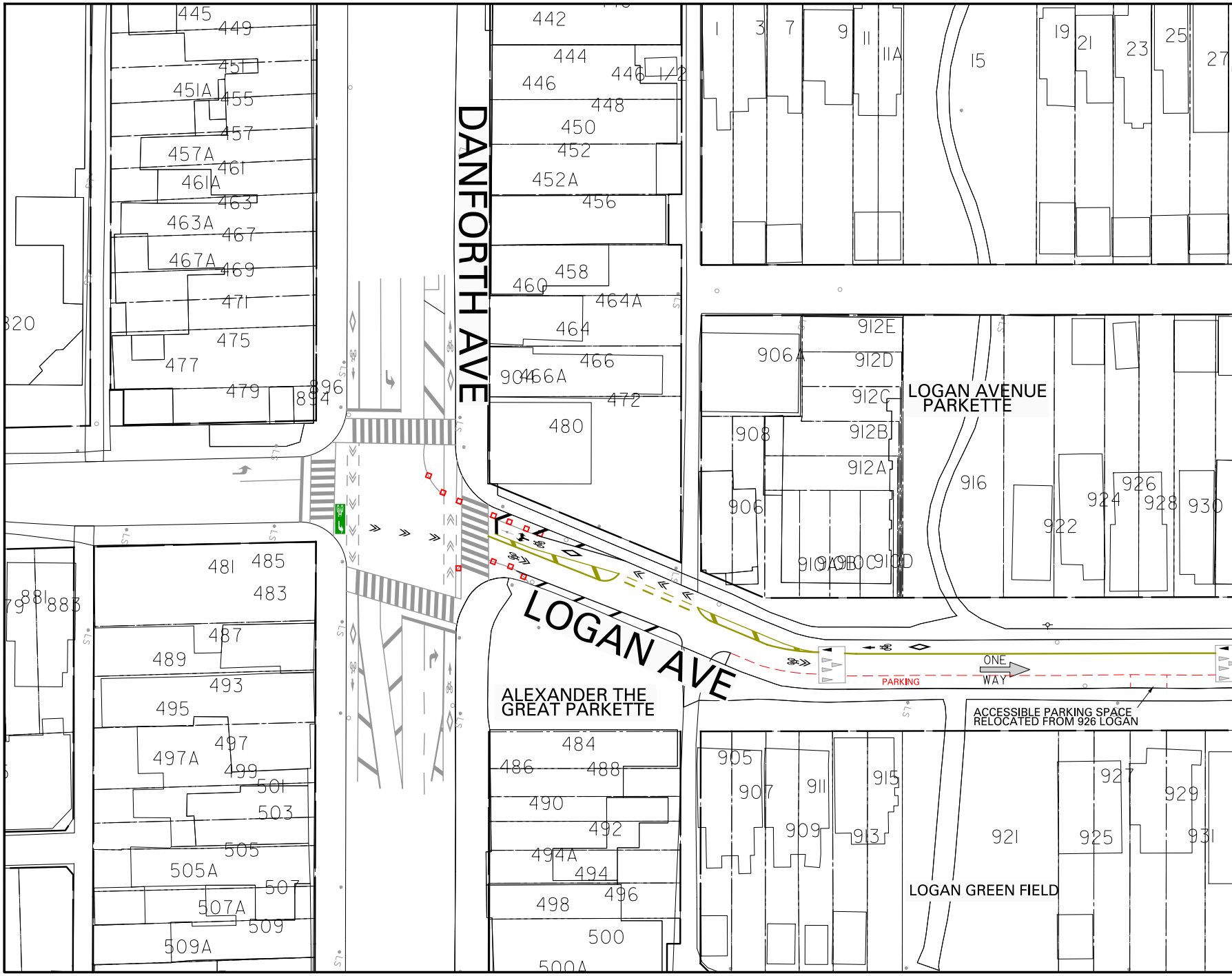
DANFORTH AVE
LOGAN AVE
LOGAN AVENUE PARKETTE
ALEXANDER THE GREAT PARKETTE
LOGAN GREEN FIELD
ONE WAY
PARKING
ACCESSIBLE PARKING SPACE RELOCATED FROM 926 LOGAN
445
449
451
451A
455
457
457A
461
461A
463
463A
467
467A
469
471
475
477
479
894
896
820
442
444
446
446 1/2
448
450
452
452A
456
458
460
464A
464
466
466A
472
480
904
1
3
7
9
11
11A
15
19
21
23
25
27
906A
912E
912D
912C
912B
912A
908
906
916
922
924
926
928
930
910A
910B
910C
910D
481
485
483
881
883
487
489
493
495
497
497A
499
501
503
505
505A
507
507A
509
509A
484
486
488
490
492
494A
494
496
498
500
500A
905
907
911
909
915
913
921
925
927
929
931

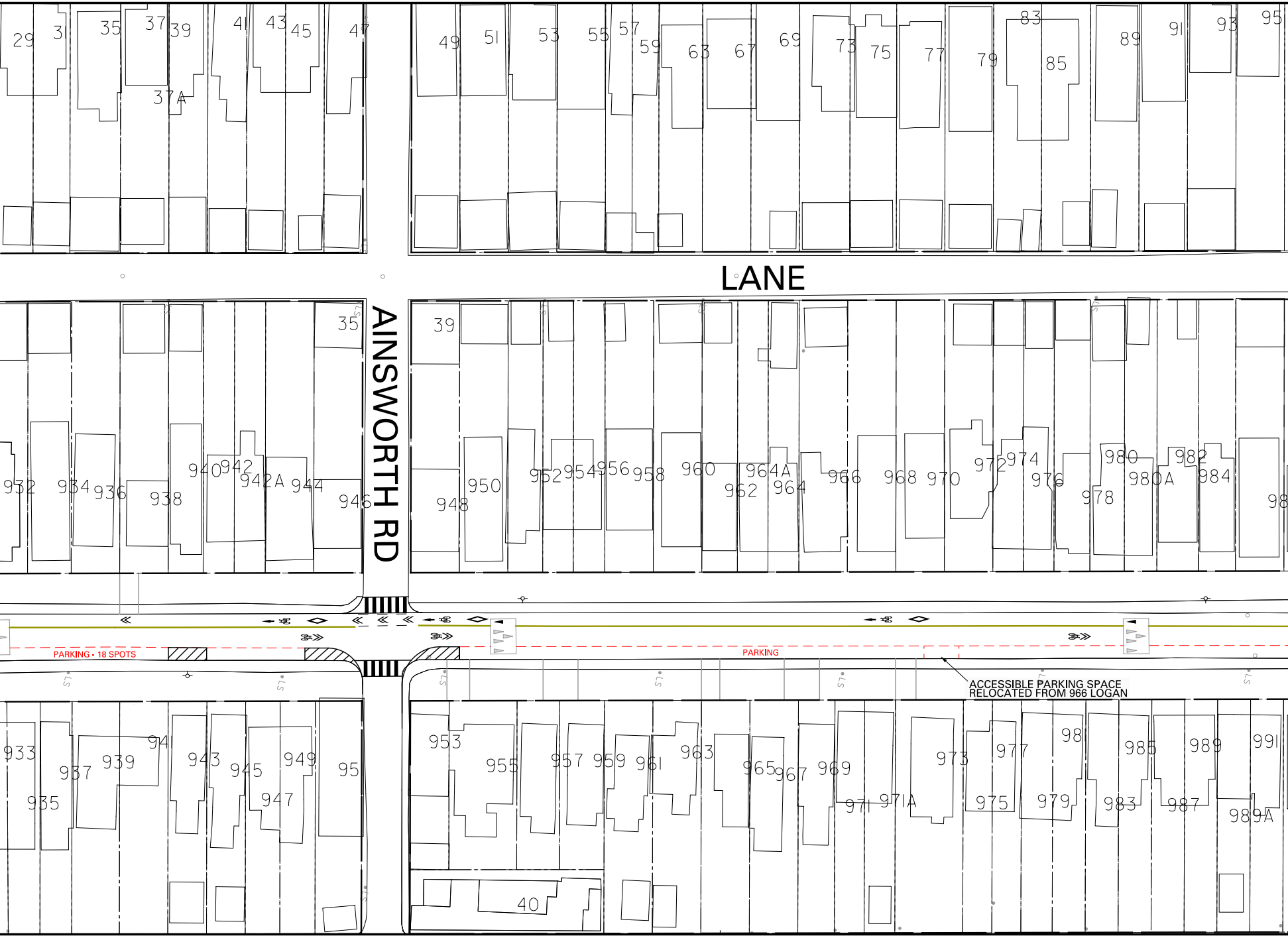
29
31
35
37
39
37A
41
43
45
47
49
51
53
55
57
59
63
67
69
73
75
77
79
83
85
89
91
93
95
LANE
35
39
932
934
936
938
940
942
942A
944
946
948
950
952
954
956
958
960
962
964A
964
966
968
970
972
974
976
978
980
980A
982
984
98
AINSWORTH RD
PARKING • 18 SPOTS
PARKING
933
935
937
939
941
943
945
947
949
95
953
955
957
959
961
963
965
967
969
971
971A
973
975
977
979
98
983
985
987
989
989A
991
40

ACCESSIBLE PARKING SPACE
RELOCATED FROM 966 LOGAN

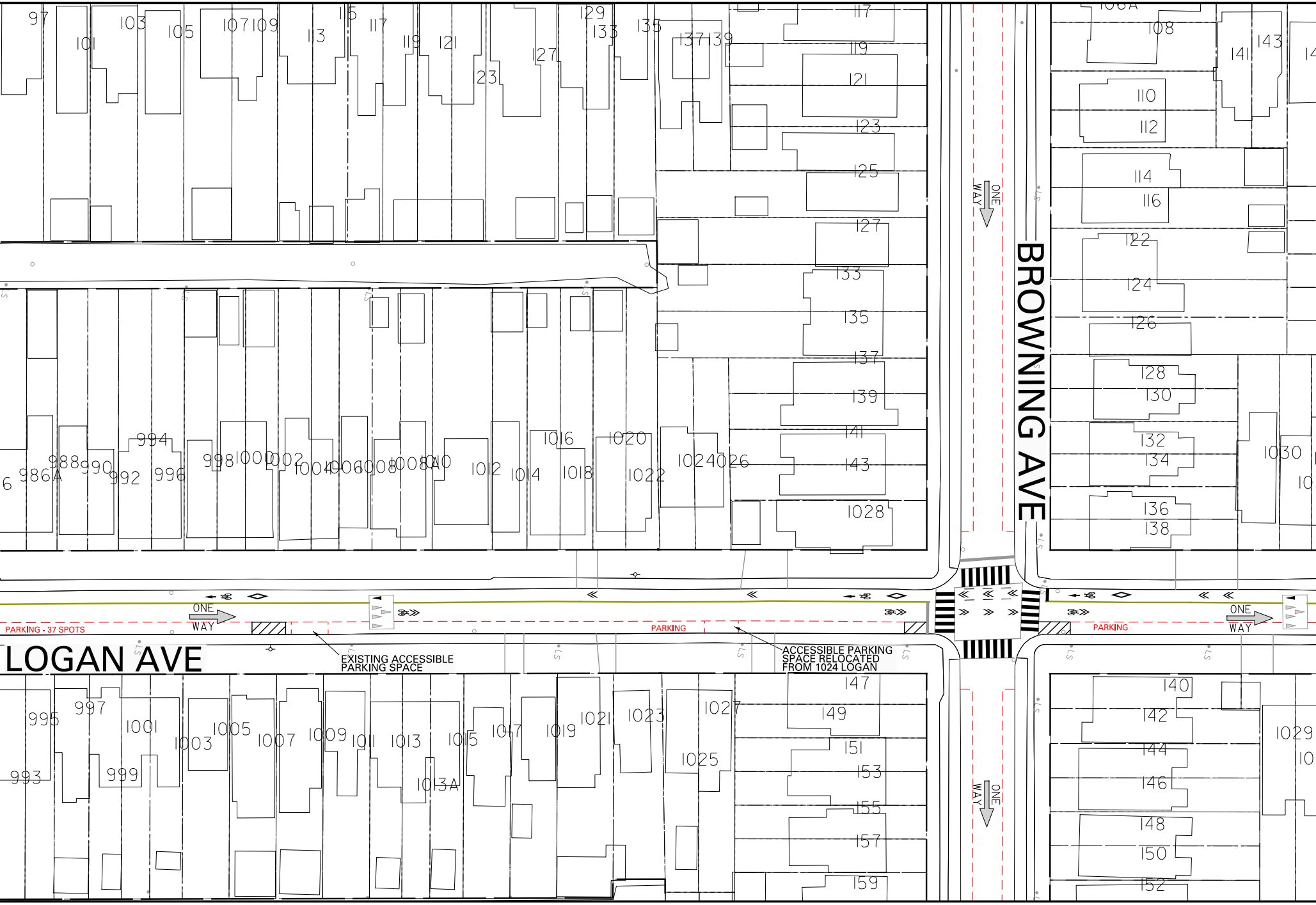
LOGAN AVE
BROWNING AVE
ONE WAY
ONE WAY
ONE WAY
ONE WAY
PARKING - 37 SPOTS
PARKING
PARKING
97
101
103
105
107
109
113
115
117
119
121
123
127
129
133
135
137
139
117
119
121
123
125
127
133
135
137
139
141
143
1028
986A
988
990
992
994
996
998
1000
1002
1004
1006
1008
1008A
1010
1012
1014
1016
1018
1020
1022
1024
1026
995
997
993
999
1001
1003
1005
1007
1009
1011
1013
1013A
1015
1017
1019
1021
1023
1025
1027
147
149
151
153
155
157
159
108
110
112
114
116
122
124
126
128
130
132
134
136
138
141
143
1030
140
142
144
146
148
150
152
1029

EXISTING ACCESSIBLE PARKING SPACE

ACCESSIBLE PARKING SPACE RELOCATED FROM 1024 LOGAN

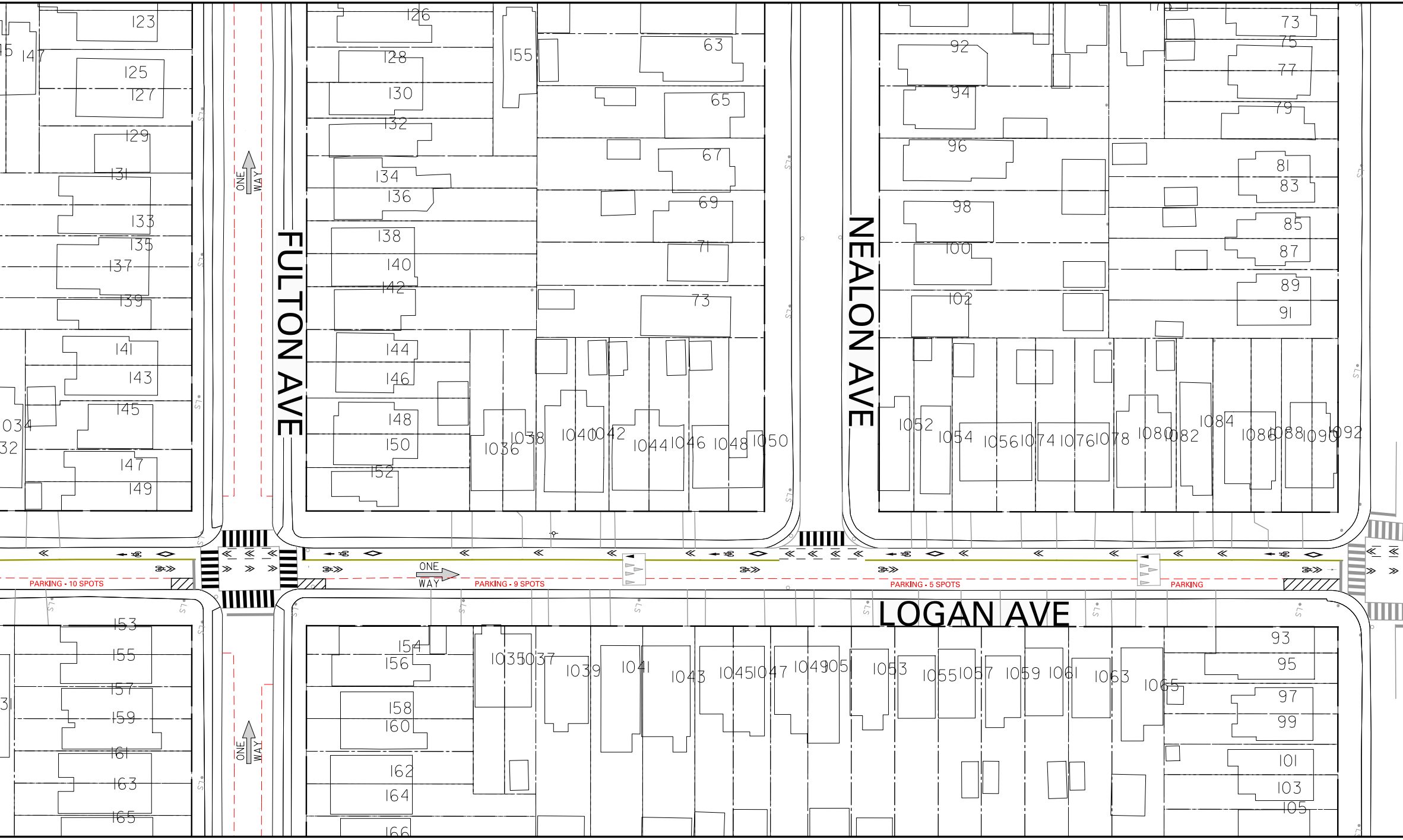
FULTON AVE
NEALON AVE
LOGAN AVE
ONE WAY
ONE WAY
ONE WAY
PARKING - 10 SPOTS
PARKING - 9 SPOTS
PARKING - 5 SPOTS
PARKING
123
125
127
129
131
133
135
137
139
141
143
145
147
149
126
128
130
132
134
136
138
140
142
144
146
148
150
152
155
63
65
67
69
71
73
92
94
96
98
100
102
73
75
77
79
81
83
85
87
89
91
1034
1036
1038
1040
1042
1044
1046
1048
1050
1052
1054
1056
1074
1076
1078
1080
1082
1084
1086
1088
1090
1092
153
155
157
159
161
163
165
154
156
158
160
162
164
166
1035
1037
1039
1041
1043
1045
1047
1049
1051
1053
1055
1057
1059
1061
1063
1065
93
95
97
99
101
103
105

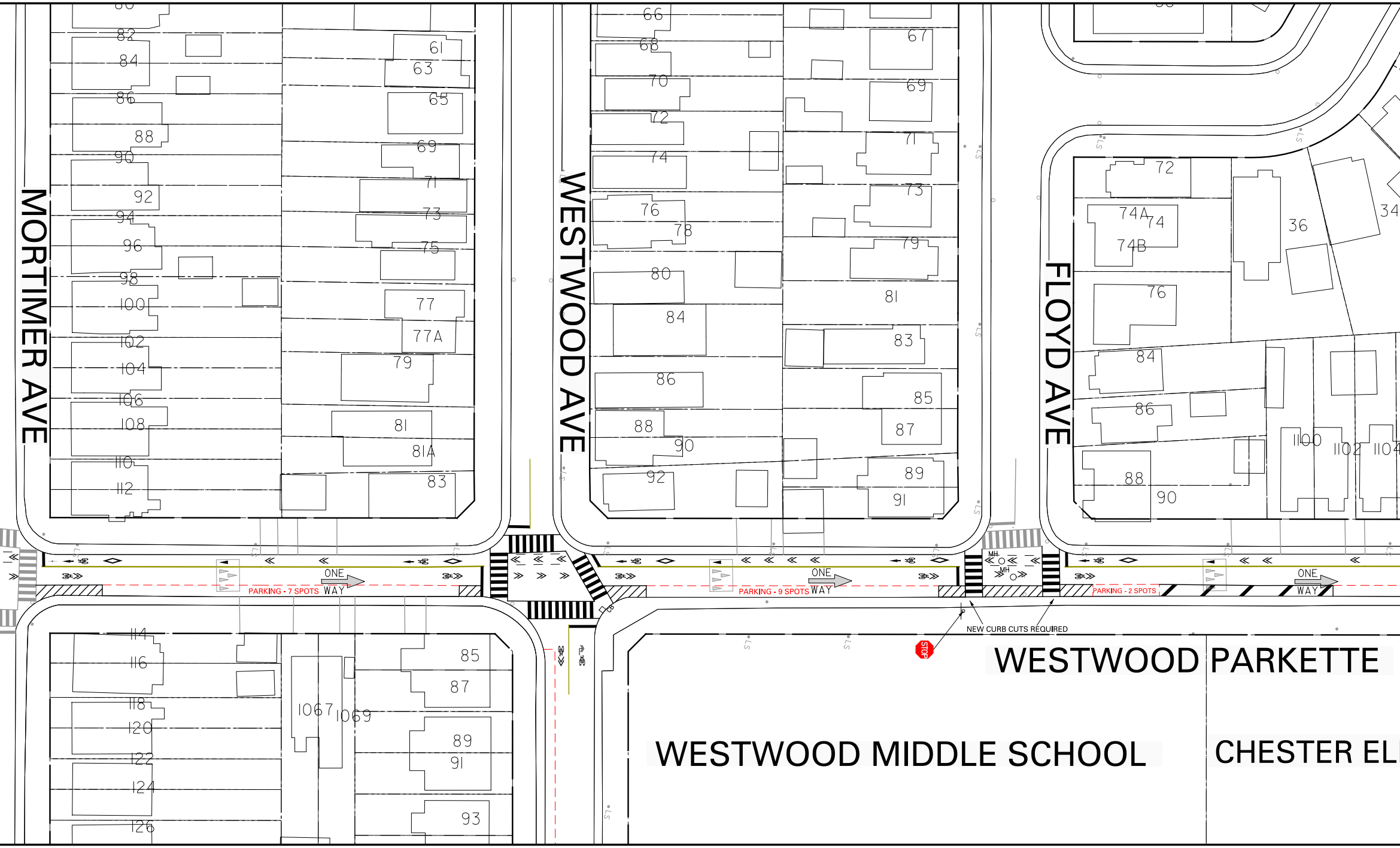
MORTIMER AVE
WESTWOOD AVE
FLOYD AVE
82
84
86
88
90
92
94
96
98
100
102
104
106
108
110
112
61
63
65
69
71
73
75
77
77A
79
81
81A
83
66
68
70
72
74
76
78
80
84
86
88
90
92
67
69
71
73
79
81
83
85
87
89
91
72
74A
74
74B
76
84
86
88
90
36
34
1100
1102
1104
114
116
118
120
122
124
126
1067
1069
85
87
89
91
93
ONE WAY
PARKING - 7 SPOTS
PARKING - 9 SPOTS
PARKING - 2 SPOTS
MH
STOP
NEW CURB CUTS REQUIRED
WESTWOOD PARKETTE
WESTWOOD MIDDLE SCHOOL
CHESTER EL

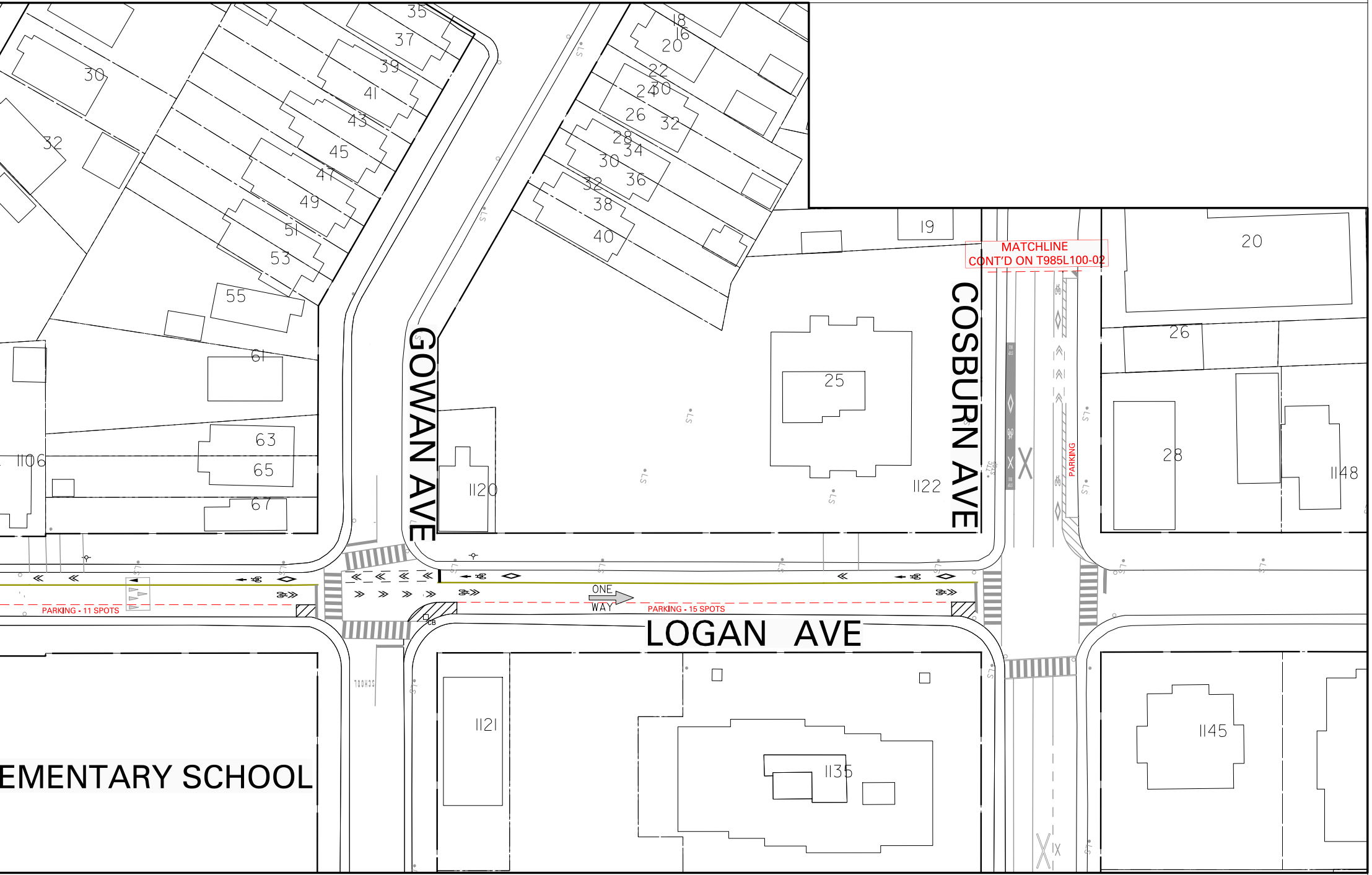
35
37
39
41
43
45
47
49
51
53
55
61
63
65
67
30
32
1106
18
16
20
22
24
30
26
32
28
34
30
36
32
38
40
19
25
1120
1122
20
26
28
1148
GOWAN AVE
COSBURN AVE
MATCHLINE
CONT'D ON T985L100-02
PARKING
ONE WAY
PARKING - 11 SPOTS
PARKING - 15 SPOTS
CB
LOGAN AVE
EMENTARY SCHOOL
1121
1135
1145

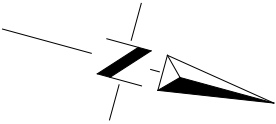

SIGN	LEGEND SYMBOL	NEW INSTALLATIONS
Ra-1 		1

NOTE:

1. THIS ROLL PLAN IS A DRAFT FOR PUBLIC CONSULTATION, IT IS SUBJECT TO CHANGES BASED ON FEEDBACK FROM PUBLIC CONSULTATION AND ONGOING DESIGN.

2. INFORMATION ON THIS PLAN IS BASED ON OFFICE RECORDS AND IS SUBJECT TO FIELD VERIFICATION.

3. PROPOSED PAVEMENT MARKINGS ARE DEPICTED IN BLACK AND EXISTING PAVEMENT MARKINGS ARE DEPICTED IN GREY.

TORONTO Transportation Services Cycling Infrastructure and Programs

LOGAN AVE
DANFORTH AVE TO COSBURN AVE
PUBLIC CONSULTATION PLAN

SCALE : 1:500
DRAWN BY : M.S.
REQUESTED BY : Q.N.
DATE DRAWN : 06/10/2025
DRAWING NO. : T985L100-01
FILE PATH : C:\\